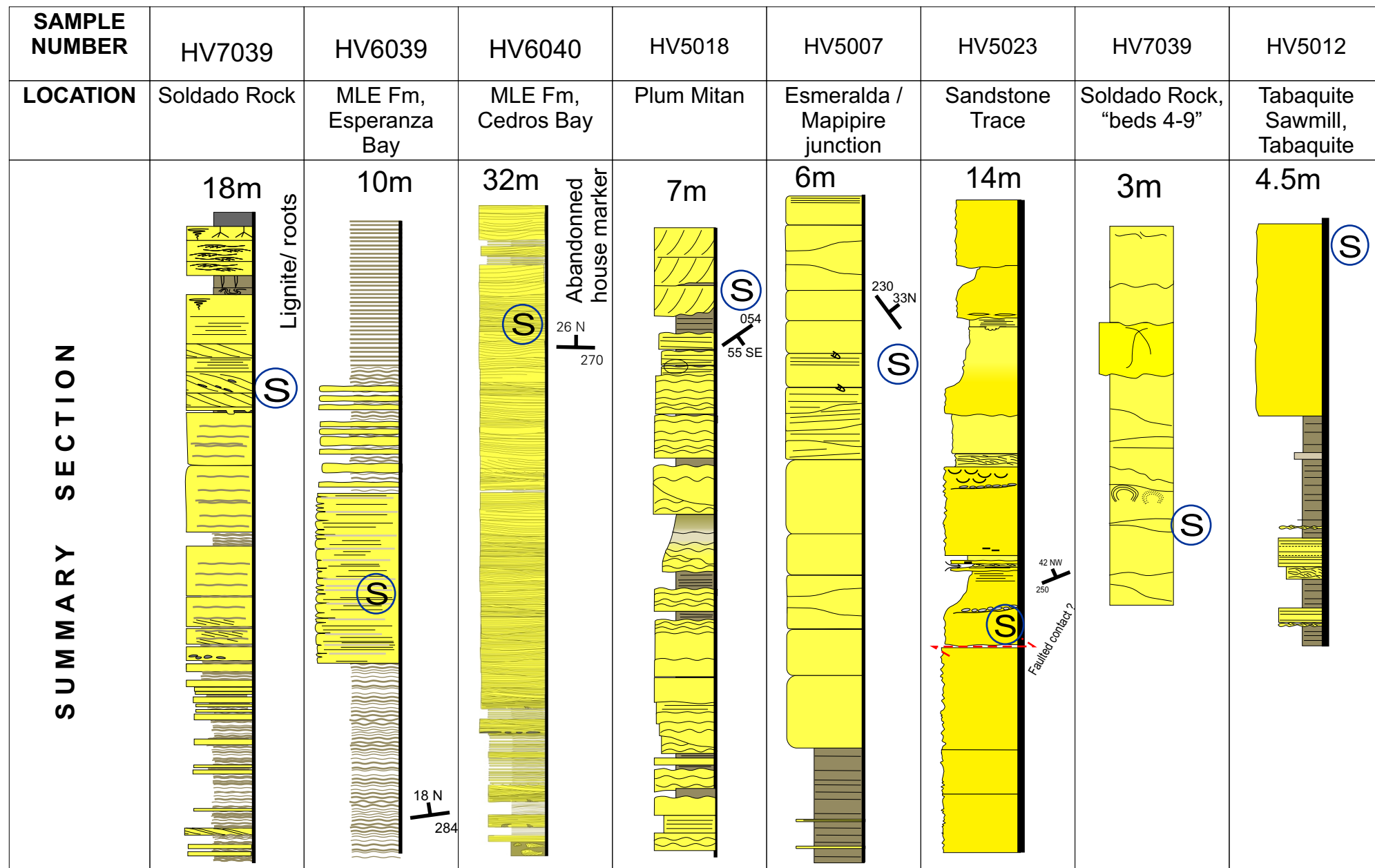


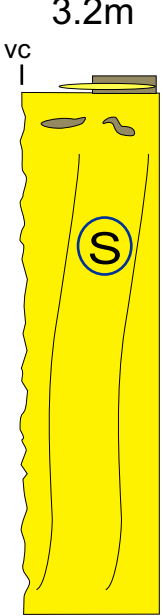
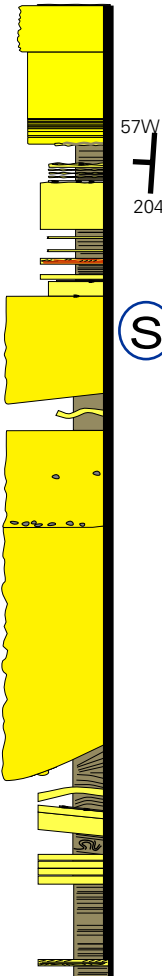
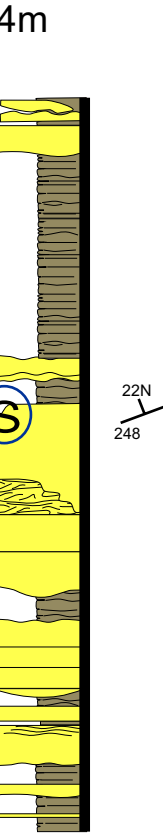
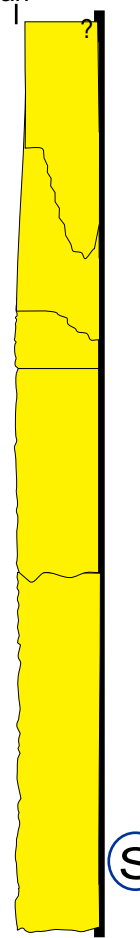
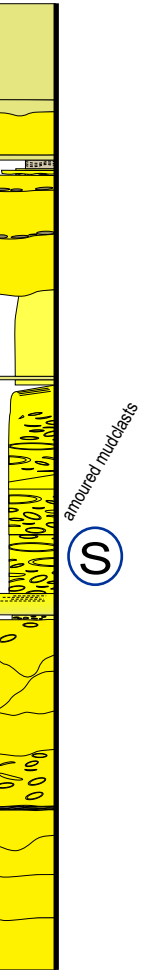
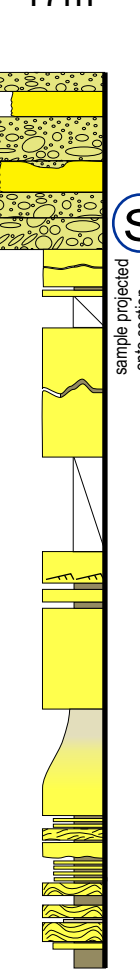
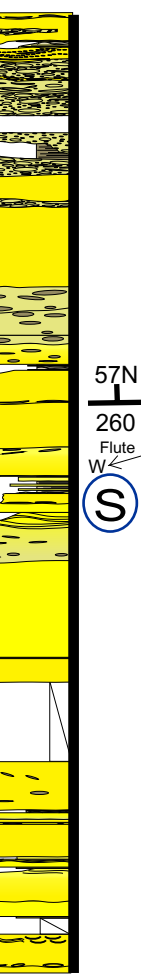
**Supplementary Figure 1 -**



Vincent, H., Wach, G. Wach., Kettanah, Y., Heavy mineral record of Andean uplift and changing sediment sources across the northeastern margin of South America; a case study from Trinidad and Barbados.



Supplementary Figure 1 - Simplified outcrop sections showing sample positions

**S** Sample point  
m Metres

SAMPLE NUMBER	HV5013	HV5046	HV6029	HV5044	BD 1	HV6007	HV6008
LOCATION	Allen Road, Tabaquite	Fabien Road quarry, Gasparillo	Chaudiere River, Cunapo Southern road	Forest Park (Growing Rock)	Chalky Mount Barbados	Coast Road, Barbados	Coast Road Barbados
SUMMARY SECTION	<p>3.2m</p> 	<p>17 m</p> 	<p>4m</p> 	<p>9m</p> <p>gran</p> 	<p>22m</p> <p>pebble</p> <p>amoured mudclasts</p> 	<p>17m</p> <p>sample projected onto section</p> 	<p>60m</p> 

 Sample point  
 Metres